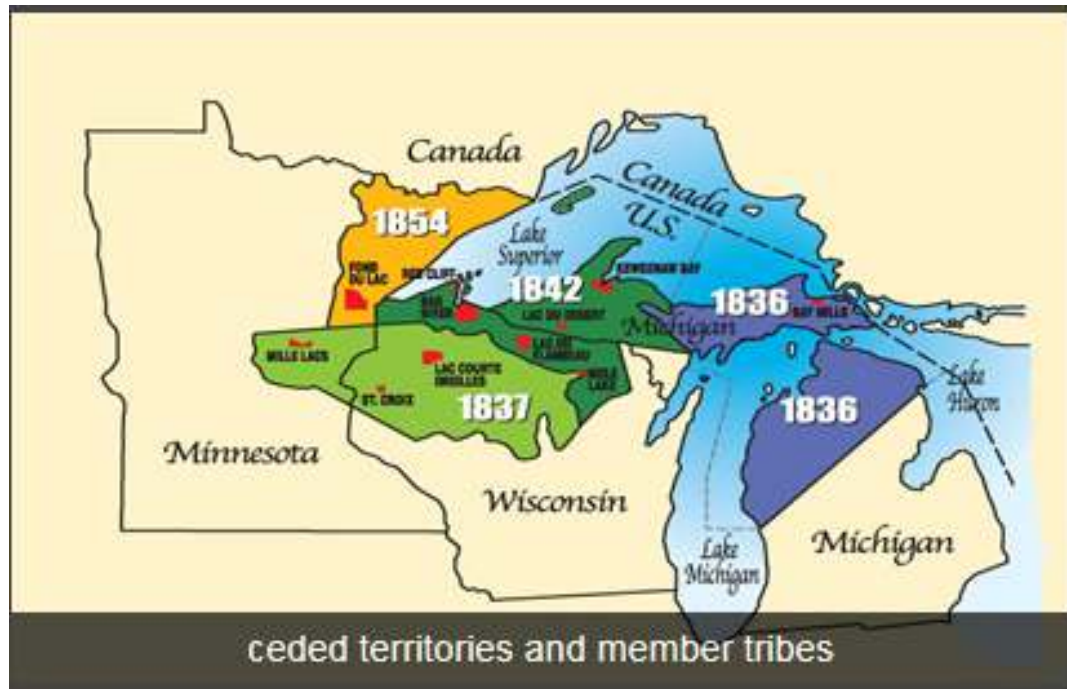


# Tribal Updates

Region 5 Regional Response Team Spring 2017 Meeting

April 6, 2017

Kathy Halbur (EPA) & Dean Johnston (USCG)

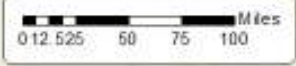


# Notification

- Timely notification to the accurate set of contacts is critical to ensure potentially impacted communities are prepared to respond to a release.
- EPA HQs recently required Regional Tribal Notification Plans that include:
  - Number of tribes in the region
    - 35
  - List of tribes in the region, by state, with NRC application agreements
  - Contact information for tribal emergency response officials
  - The process for updating the information on a regular basis, including RRT review of the regional and area contingency plans
  - How the information is utilized to support downstream notifications

# Indian Lands in US EPA Region 5

Reservation and Off-Reservation Trust Lands  
(Derived from Census 2016)



Created December 2016



The boundaries of Indian lands displayed on this map consist of reservations and off-reservation trust lands as compiled by the U.S. Census Bureau for the purpose of statistical data collection only. This boundary information is only a guide and is not a legal determination of jurisdictional authority or rights of ownership or entitlement. For specific questions about Indian country boundaries, please consult the U.S. EPA Region 5 Tribal and International Affairs Office and the Office of Regional Counsel.

Source: Esri, HERE, DeLorme, USGS, Intermap, INCREMENT P, NRCan, Esri Japan, METI, Esri China (Hong Kong), Esri Korea, Esri (Thailand), Mapbox, Swisstopo, © OpenStreetMap contributors, and the GIS User Community

# Notification

- Timely notification to the accurate set of contacts is critical to ensure potentially impacted communities are prepared to respond to a release.
- EPA HQs recently required Regional Tribal Notification Plans that include:
  - Number of tribes in the region
  - List of tribes in the region, by state, with NRC application agreements
    - 2: Saginaw Chippewa Indian Tribe & Keweenaw Bay Indian Community; Lac du Flambeau in process of requesting.
    - Is this correct? Seems low...
    - How improve?
  - Contact information for tribal emergency response officials
  - The process for updating the information on a regular basis, including RRT review of the regional and area contingency plans
  - How the information is utilized to support downstream notifications

# Notification

- Timely notification to the accurate set of contacts is critical to ensure potentially impacted communities are prepared to respond to a release.
- EPA HQs recently required Regional Tribal Notification Plans that include:
  - Number of tribes in the region
  - List of tribes in the region, by state, with NRC application agreements
  - Contact information for tribal emergency response officials
    - [www.rrt5.org/RRT/TribalContacts](http://www.rrt5.org/RRT/TribalContacts)
    - [www.epaossc.org/R5tribalresources](http://www.epaossc.org/R5tribalresources)
  - The process for updating the information on a regular basis, including RRT review of the regional and area contingency plans
  - How the information is utilized to support downstream notifications

[www.rrt5.org/RRT/TribalContacts](http://www.rrt5.org/RRT/TribalContacts)

# Region 5 Regional Response Team

Illinois · Indiana · Michigan · Minnesota · Ohio · Wisconsin



Region 5 Regional/Area Contingency Plan

Home RCP/ACP Main RCP/ACP Tools Sub-Areas Interactive Mapping International RRT

- Mission and Purpose
- Tribal Contacts**
- Meetings
- Roster
- Archive
- Exercises
- Training
- Events

## Tribal Contacts

[Click to download an Excel file.](#)

Prohaska	John	Bad River Band of Lake Superior Chippewa Indians	brownfields@badriver-nsn.gov	WI
Radke	Lissa	Bad River Band of Lake Superior Chippewa Indians	environmental@badriver-nsn.gov	WI
		Bay Mills Indian Community		MI
		Bay Mills Indian Community		MI
Tibbets-Barto	Linda	Bois Forte Band of Chippewa	ltbart@boisforte-nsn.gov	MN
Burdick	Jamie	Bois Forte Band of Chippewa		MN
Smith	David	Fond du Lac Band of Chippewa	dauidsmith@fdlrez.com	MN

# [www.epaosc.org/R5TribalResources](http://www.epaosc.org/R5TribalResources)



[Profile](#) | [Notices](#) | [Images](#) | [Documents](#) | [Pol/SitReps](#) | [Contacts](#) | [Links](#) | [Logout](#)

## REGION 5 ERB TRIBAL RESOURCES



### CHICAGO, IL - REGION V



This site is intended to be a tool to help coordinate the work of OSCs and provide them a forum to share information and lessons learned with OSCs around the country.

[KML](#) | [RSS](#) | [area map](#) | [bookmark](#)

Site Contact:

**Kathy Halbur & Jenny Manville**  
**OSC**

[halbur.kathy@epa.gov](mailto:halbur.kathy@epa.gov)

Chicago, IL 60604  
[response.epa.gov/R5TribalResources](http://response.epa.gov/R5TribalResources)

[Edit Site Info](#)

[Edit Contaminants](#)

[Delete Site](#)

#### RESOURCES

[Notices](#)

None for this site

[Images](#)

None for this site

[Documents](#)

- [EPA Tribal Treaty Rights Guida...](#)
- [Region 5 Tribal Consultation P...](#)
- [Pokagon Band ER Fact Sheet...](#)
- [Little Traverse Bay Bands of O...](#)
- [List All...](#)

This Site provides resources to assist the Region 5 Emergency Response Branch with Tribal notifications and outreach.

## Fact Sheet: Little Traverse Bay Bands of Odawa Indians

Emmet and Charlevoix Counties, Michigan

<p>Michigan State Police, Emergency Management and Homeland Security Division, (24 Hour emergency notification): (800) 292-4700</p>	<p><b>CONTACTS</b> <b>Emergency: 911</b></p>
<p>Michigan Department of Health and Human Services Division of Environmental Health: (800) 648-0942</p>	<p>Primary Tribal POC: (Deaghtery Johnson, Environmental Services Manager, Office – 231-242-1571, Cell – 510-577-9906) Tribal Environmental Response Coordinator: Treven Michaels, Office - 231-242-1573, Cell - 231-759-2399 LEPC Chair: Gregory Williams, 855-515-1624</p>
<p>For public health emergencies, contact the Emmet County Health Department (Northwest Michigan): (231-347-2861)</p>	<p>Tribal Chair: Regine Gappo Bentley, 231-242-1401 Tribal Administrator: Phil Hermon, 231-242-1421 Tribal Police: (231) 242-1500 Tribal Fire and Rescue: Tribal Health Clinic: (231) 242-1700 <a href="http://www.littletraverse-mi.gov">http://www.littletraverse-mi.gov</a></p>
<p>Michigan Pollution Emergency Alert System (PEAS) (24 Hour): (800) 292-4700</p>	<p><b>RESERVATION DESCRIPTION</b> County FIPS Codes: MI.26.047 (Emmet); MI.26.029 (Charlevoix) (Reservation Map)</p>
<p>Michigan Department of Environmental Quality, Environmental Assistance Center (non-emergency): (800) 652-9278</p>	<p>Land Area: (337 Square Miles) Estimated Population: (Over 4,500 tribal members) Major Industries: Gaming, Tourism, Commercial Fishing, Government Major Rail Lines: (List with Phone) Major Roadways: U.S. Route 31, U.S. Route 131, State Route 119 Major Towns: Petoskey, Charlevoix, Harbor Springs, Mackinaw City Major Water Bodies: (Lake Michigan (Little Traverse Bay), Lake Huron) Ports: Tribal Marina, Bell's Fishery, John Kestick Sr. Boat Launch, St. James Bay Dock</p>
<p>EPA Planning OIG: Ralph Dolhoff Office: (231) 204-8713 Cell: (231) 301-0650 E-Mail: <a href="mailto:dolhoff.ralph@epa.gov">dolhoff.ralph@epa.gov</a></p>	<p><b>HOSPITALS WITH TRAUMA CENTERS</b> [McLaren Northern Michigan] (Level [II]): 1410 Corcoran Ave., Petoskey MI 49770, (800) 248-0777) – Trauma Center to officially open in 2017 or 2018 [Munson Medical Center] (Level [II]): 1105 Sixth St., Traverse City, MI 49684, 231-938-5000 [Hurley Medical Center] (Level [II]): (One Hurley Plaza, Flint, MI, 48503, 810-202-6000)</p>
<p>EPA Region 6 Spill Line (staffed 24 hours): (312) 353-2318</p>	<p><b>OTHER HOSPITALS</b> [Munson Healthcare Charlevoix Hospital]: (14700 Lake Shore Dr., Charlevoix, MI 49720, 231-547-4028)</p>
<p>Updated (11-23-2016)</p>	<p><b>CLOSEST BURN UNIT</b> [University of Michigan Health Systems]: (JUHHS, 1500 E. Medical Center Dr., Ann Arbor, MI 48106, 734-936-4000)</p>
<p></p>	<p><b>PLANNING TOOLS</b> [List]</p>
<p></p>	<p><b>APPLICABLE RESPONSE PLANS</b> Federal:  <ul style="list-style-type: none"> <li>Region 5 Regional Contingency Plan/Area Contingency Plan</li> <li>Northern Michigan Sub-Area Contingency Plan</li> </ul> State:  <ul style="list-style-type: none"> <li>MI Emergency Operations Plan</li> </ul> County / Other:  <ul style="list-style-type: none"> <li>Emmet and Charlevoix County Response Plans</li> </ul> </p>

<p>Electric Utilities: [Great Lakes Energy]: (1-888-485-2537) [DTE Energy]: (800-477-4747)</p>	<p><b>SENSITIVE AREAS</b> Special Populations: (4,500 tribal members) Environmentally Sensitive Areas: Wildlife Management Areas: (Mackinac Island Wild Area, Ford Street Parcels, Tappan-Hoag Nature Preserve, Osbourne Road Property, Drier Road Fish Hatchery) Drinking Water Intakes: (Well water intakes only) Economically Sensitive Areas: (Odawa Casino, Mackinaw Casino, Odawa Hotel, Sibley Gas Station, Victories Property (future economic development))</p>
<p>Gas Utilities: [DTE Energy]: (800-947-5000)</p>	<p><b>SOURCES OF RESPONSE EQUIPMENT</b> [Birell Oil Spill Response Trailer located at Bell's Fishery, 229 S Huron Ave., Mackinaw City, MI, 49701] (Level D and C PPE for 8-9 people located at Tribal Government Center, 7500 Odawa Circle, Harbor Springs, MI 49743)</p>
<p>Pipelines: <a href="http://www.nrcs.chmss.dcl.gov/CubicViewer">http://www.nrcs.chmss.dcl.gov/CubicViewer</a> Gas: [Enbridge's Line 6]: (1-800-858-5253) [TransCanada]: (1-800-447-3000)</p>	<p><b>HAZMAT TRAINS</b> [List]</p>
<p>Liquid/Liquid: [Enbridge's Line 6]: (1-800-858-5253)</p>	<p><b>DEFENSE SITE LOCATIONS</b> [None]</p>
<p>Types of Facilities: FRP: 0 NPDES: 0 RCRA: 1 RMP: 0 SARA Title III: 0 SPCC: 0 TRI: 0</p>	<p><b>MISCELLANEOUS</b> RCRA Subtitle I LIST: Sibley</p>
<p>Water Bodies: (Lake Michigan (Little Traverse Bay), Lake Huron, French Farm Lake, O'Neal Lake, Wicopa Lake, Lerts Lake, Round Lake, Crooked Lake, Wailoon Lake, Lake Charlevoix, Pickers Lake, Surt Lake, Douglas Lake etc.)</p>	<p><b>MUNICIPAL WWTP</b> None identified. Tribal facilities connected to Class V UIC wells (septic systems).</p>
<p>Water Intakes (Industrial): 0</p>	<p><b>FRP FACILITIES</b> [Note: facilities that store and use oil that are required to prepare and submit a plan to respond to discharges] None identified</p>
<p>Water Utilities: [Mackinac]: (1-800-298-8802); (231) 242-1400 [Wah-Wah-Mon-Da-Nee]: (1-800-298-8801); (telephone) Tribal Administration (N-0606988801); (telephone) Odawa Casino (N-0606988803); (telephone) Sibley (T-0606988802); (telephone)</p>	<p><b>TRI FACILITIES</b></p>

Complete for all 12 Michigan Tribes!  
WI & MN still in process...



# Notification

- Timely notification to the accurate set of contacts is critical to ensure potentially impacted communities are prepared to respond to a release.
- EPA HQs recently required Regional Tribal Notification Plans that include:
  - Number of tribes in the region
  - List of tribes in the region, by state, with NRC application agreements
  - Contact information for tribal emergency response officials
  - The process for updating the information on a regular basis, including RRT review of the regional and area contingency plans
    - Annual Tribal Environmental Program Management Conference (TEPM)
    - RRT Meetings
    - ACP/PAC Meetings
    - Tribal Meetings (i.e., MN quarterly meeting, late April)
  - How the information is utilized to support downstream notifications

# Region 5 RCP/ACP Notification Requirements

- The Region 5 Regional Contingency Plan/Area Contingency (RCP/ACP) plan has specific information on tribal response and notification within Region 5.
- Section 2.7.1 states that if EPA or USCG is the first to be notified, they will notify State, Local and Tribal entities. Notifications will also be made to potentially affected EPA Regions, USCG Sectors and Canadian provinces. This section in the RCP/ACP was updated January 19, 2016.
- Section 2.4-Tribal Response Section includes links to the Region 5 Tribal Program which also includes links to each of the websites of the federally recognized tribes in Region 5.
  - [www.rrt5.org/RRT/TribalContacts](http://www.rrt5.org/RRT/TribalContacts)

# Notification

- Timely notification to the accurate set of contacts is critical to ensure potentially impacted communities are prepared to respond to a release.
- EPA HQs recently required Regional Tribal Notification Plans that include:
  - Number of tribes in the region
  - List of tribes in the region, by state, with NRC application agreements
  - Contact information for tribal emergency response officials
  - The process for updating the information on a regular basis, including RRT review of the regional and area contingency plans
  - How the information is utilized to support downstream notifications
    - This presentation
    - Included in the R5 RCP/ACP & PAC/ACP meetings (Western Lake Superior, 4/11)
    - EPA OSC training in January

# Notificaitons: More than the Reservation...



maps.glifwc.org



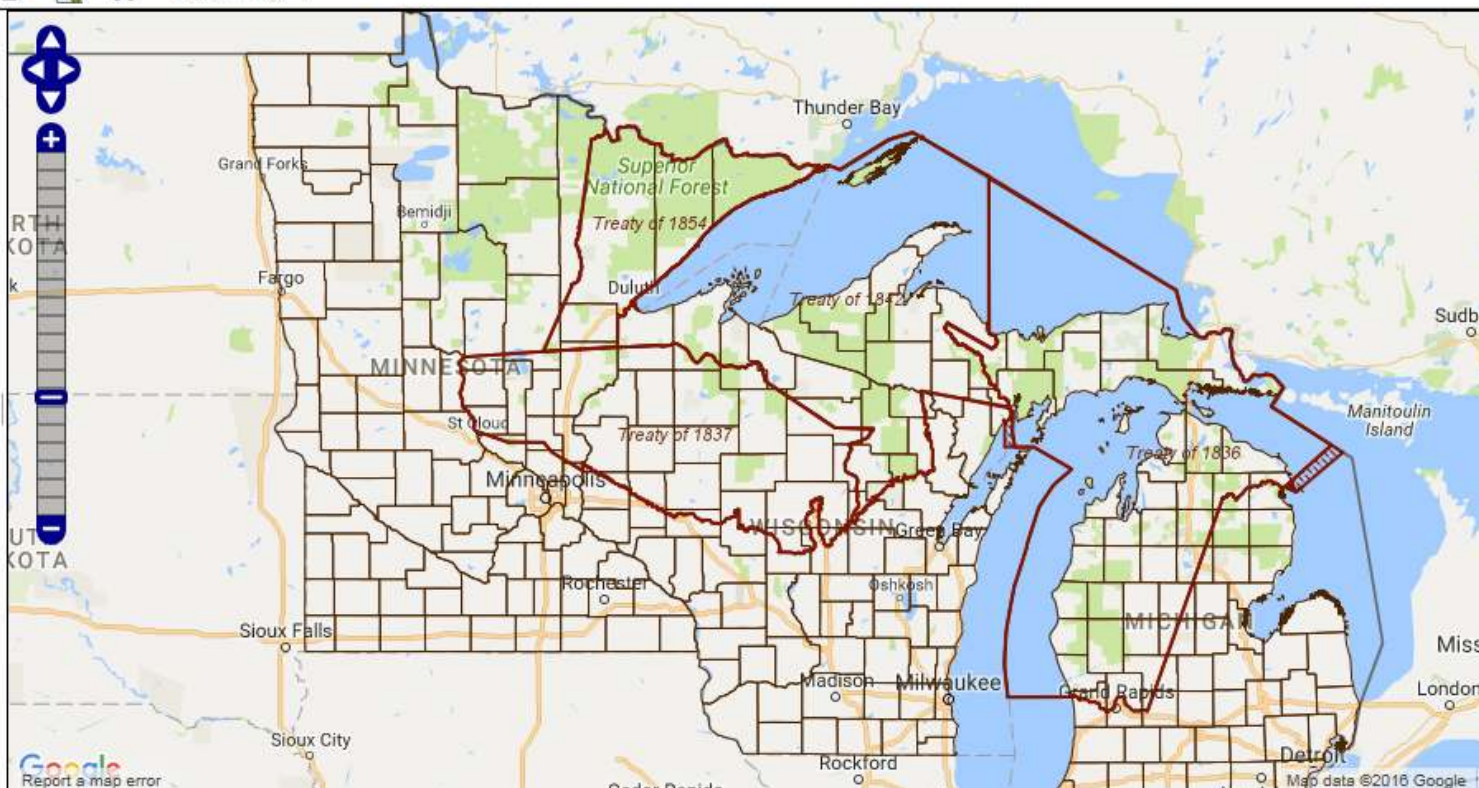
[Home](#) [Disclaimer](#) [Metadata](#) [WMS](#) [Public Download Data](#) [Ceded Territory Boundary](#) [About](#) [Contact Us](#)

Search Tools

Jump To:

Catalog

- TREATY RESOURCES
- ENVIRONMENTAL
- INVASIVE SPECIES
- LAKE INFORMATION LINKS
- HYDROGRAPHY
- GOVERNMENTAL UNITS
- PROTECTED AREAS
- TRANSPORTATION
- CADASTRAL (PLSS)
- ELEVATION AND BATHYMETRY
- WEATHER
- LABELS
- BASE LAYERS



# Who to notify

[www.rrt5.org/RRT/TribalContacts](http://www.rrt5.org/RRT/TribalContacts)

[www.epaosc.org/R5tribalresources](http://www.epaosc.org/R5tribalresources)

Fact Sheet: Lac du Flambeau Band of Lake Superior Chippewa, Iron, Price, Vilas Counties, WI

<p>Wisconsin Emergency Management Agency / State Emergency Operations Center (24 Hour): (800) 643-0003</p> <p>Wisconsin Department of Health Services: (608) 266-1805</p> <p><b>For public health emergencies, contact the Vilas County Health Department: (715) 479-3655</b></p> <p>Wisconsin Emergency Spill Hotline (24 Hour): (800) 643-0003</p> <p>(State) Homeland Security: (Phone)</p> <p>EPA Planning OBC: (Name) Office: (Phone) Cell: (Phone) Fax: (Phone) E-Mail: (Address)</p> <p>Alternate OBCs: (Name) Office: (Phone) Cell: (Phone) Fax: (Phone) E-Mail: (Address)</p> <p>(Name)</p>	<p><b>CONTACTS</b> <b>Emergency: 911 / (Phone)</b></p> <p>Primary Tribal POC: (Name, Title, (715) 588-3303 Emergency Coordinator: Eric Chapman, (715) 588-4210 LEPC Chair: (Name, Phone)</p> <p>Tribal Administrator: (715) 588-4206 Tribal Auditor: (Phone) Tribal Clerk: (715) 588-4239 Tribal Commissioners: (Phone) Tribal Police: (715) 588-7717 Tribal Health Department: (Phone and Website) Tribal Treasurer: (715) 588-4204</p> <p><a href="https://www.lacduflambeau.com/index.php">https://www.lacduflambeau.com/index.php</a></p> <p><b>RESERVATION DESCRIPTION</b> County FIPS Codes: (Codes) (Reservation Map) Land Area: (Square Miles) Estimated Population: (2010 Census)</p> <p>Major Industries: (List) Major Rail Lines: (List with Phone) Major Roadways: (List) Major Towns: (List) Major Water Bodies: (List) Ports: (List)</p> <p><b>HOSPITALS WITH TRAUMA CENTERS</b> (Name of Hospital) (Level [R]): (Address and Phone) (Name of Hospital) (Level [R]): (Address and Phone)</p> <p><b>OTHER HOSPITALS</b> (Name of Hospital): (Address and Phone) (Name of Hospital): (Address and Phone)</p>
--	--

**Region 5 Regional Response Team**  
Illinois | Indiana | Michigan | Minnesota | Ohio | Wisconsin

Region 5 Regional Response Team

Home | R5W/Plan | R5W/Act | Publics | Interactive Mapping | About Us | Help

## Tribal Contacts

Data: 2018-08-01 09:58:00

Search

Red River Band of Lake Superior Chippewa Indians	environmental@redriver-nai.gov	WI
Red River Band of Lake Superior Chippewa Indians	enr@ccof@redriver-nai.gov	WI
Red River Band of Lake Superior Chippewa Indians		WI
Bay Mills Indian Community		MI
Soka Force Band of Chippewa	mtbrong@sokeforce-nai.gov	MI
Soka Force Band of Chippewa	pc@sokeforce-nai.gov	MI
Soka Force Band of Chippewa		MI
Orinits - David - Fond du Lac Band of Chippewa	ds@orinits@fdlac.com	MI
Fond du Lac Band of Chippewa	enr@fdlac.com	MI
Fond du Lac Band of Chippewa	enr@fdlac.com	MI

Page 1 of 18 Items Previous 1 2 3 4 5 6 7 8 9 10 Next Last

Illinois Indiana Michigan Minnesota Ohio Wisconsin

# Tribal Outreach: Spill Response Training

- EPA Sampling for Hazardous Materials Course, Lac du Flambeau, September, 2015
- EPA & 54<sup>th</sup> CST conducted Oil Spill Training & Planning Workshop for Lac du Flambeau Tribe in November, 2015 (full day)
- EPA, WDNR, & Oneida County Hazmat Conducted Spill Response Training for Potawatomi Tribe in March, 2017 (1/2 day)
- EPA & USCG MSU Duluth planning Spill Response Training for Red Cliff Tribe – scheduled for May 16, 2017 (full day)
- EPA Tribal Office promoting the training to Tribes throughout the Region.



**Oil Spill Response Workshop**  
**Red Cliff Band of Lake Superior Chippewa**  
**Date: May 16, 2017**

Sponsored by: Red Cliff Environmental Department  
Presented by: U.S. EPA Region 5 & U.S. Coast Guard MSU Duluth  
Location: Fire Hall, State Highway 13, Bayfield (am); Marina dock (pm)

Tentative Agenda:

9:00 –12:30

Classroom session:

- Welcome and Introductions
- Oil types, sources, characteristics, and reporting requirements
- Spill assessment; identifying spill pathway & vulnerabilities
- Response tactics and resources
- Waste containerization, transport & disposal considerations
- Tribal spill response resources & when/how to ask for EPA/USCG assistance
- Case studies
  - construction equipment
  - logging machines
  - transformers (PCB vs non-PCB)
  - transportation accident (truck vs car)
  - gas station/fueling
  - marina/boat launch
  - sunken boat
  - vehicle thru ice
  - snowmobile/ATV on ice
  - illegal dumping

12:30-1:00 Lunch; travel to marina

1:00 – 4:00

Hands-on response

- Spill kits
- Boom types & deployment
- Dikes & dams

For additional information: Linda Nguyen, [linda.nguyen@redcliff-nsn.gov](mailto:linda.nguyen@redcliff-nsn.gov), 715-779-3650, x5000



# Tribal Outreach: Spill Response

- Oil Spill Liability Trust Fund Claim for LDF submerged vehicle response
  - \$9,091
- Secured USCG Trailer for Menominee Tribe
- Red Cliff Abandoned Containers Assessment





# Tribal Disaster Debris Workshop

- EPA is planning disaster debris workshop
  - First offering scheduled for 6/7-6/8/17 with Fond du Lac Tribe (MN)
- Training Objectives:
  - Understand the climate change, disaster debris, and emergency response interconnection.
  - Learn the essential components of a disaster debris management plan.
  - Engage in dialogue with various entities representing potential stakeholders critical to disaster debris response and recovery.
  - Increase awareness of available tools and resources for effective disaster debris management.
- Involves Tribal environmental and emergency management staff
- USCG, FEMA, IHS, BIA, HUD, USDA, MPCA & WEM are assisting EPA with the workshops



## Tribal Disaster Debris Management Training

June 7-8, 2017

Hosted by:  
U.S. Environmental Protection Agency –  
Region 5  
and the Fond du Lac Band of Lake Superior  
Chippewa

Cloquet, Minnesota



U.S. EPA Region 5 is sponsoring a Tribal Disaster Debris Management Training in partnership with the Fond du Lac Band of Lake Superior Chippewa. This training is geared towards tribal staff involved in emergency management, waste management, public works, planning, and other areas. Debris management is an integral part of emergency management, especially in response to extreme weather or other disasters. Tribes that incorporate sustainable materials management into their disaster debris management plans will also be better prepared to handle disaster debris in a more efficient, environmentally beneficial manner. Tribal staff will have the opportunity to work in small groups with staff from other tribal and other governmental agencies to address issues vital to effective disaster debris management.

### Training Objectives:

- Understand the climate change, disaster debris, and emergency response interconnection.
- Learn the essential components of a disaster debris management plan.
- Engage in dialogue with various entities representing potential stakeholders critical to disaster debris response and recovery.
- Increase awareness of available tools and resources for effective disaster debris management.

See draft training agenda.

### Registration:

Space is limited. To attend this training, please register by **May 7, 2017** by emailing Dolly Tong at [tong.dolly@epa.gov](mailto:tong.dolly@epa.gov) your:

Name, Title  
Affiliation  
Address  
Phone, Email  
Type of disaster of interest for small group exercise (flood, tornado, wildfire, etc.)

### Hotel Block:

A block of rooms at the Black Bear Hotel has been reserved for this training. Please call 1-888-771-0777 **before May 7, 2017** to reserve a room under "Tribal Disaster Relief Group Block."

Black Bear Hotel  
1785 Highway 210  
Carlton, Minnesota 55718-0777

## Tribal Disaster Debris Management Training

June 7-8, 2017

### Draft Agenda

#### June 7

8:00 am Registration  
8:30 am Welcome and Introductions  
8:45 am Overview of Climate Change, Disaster Debris, and Emergency Response Interconnection  
9:45 am Case Study: Fond du Lac Flood  
10:15 am Break  
10:30 am Overview of Components of a Disaster Debris Management Plan  
11:00 am Walk-through of **FdL** reservation to review facilities, routes, staging/storage areas, etc.  
12:00 pm Lunch

#### 1:00 pm Small Group Exercises

1:15 pm Stakeholders' roles and authorities  
2:00 pm Different types of debris  
2:45 pm Break  
3:00 pm Materials prevention, reuse, and recycling options  
3:45 pm Recognizing hazards of debris/health and safety considerations

4:30 pm Adjourn

#### June 8

8:15 am Recap of Day One

#### 8:30 am Small Group Exercises – Continued

8:30 am Necessary mutual aid agreements  
9:15 am Community outreach plan  
10:00 am Break  
10:15 am Priority routes for debris clearance  
11:00 am Priority sites for debris removal

11:45 am Lunch

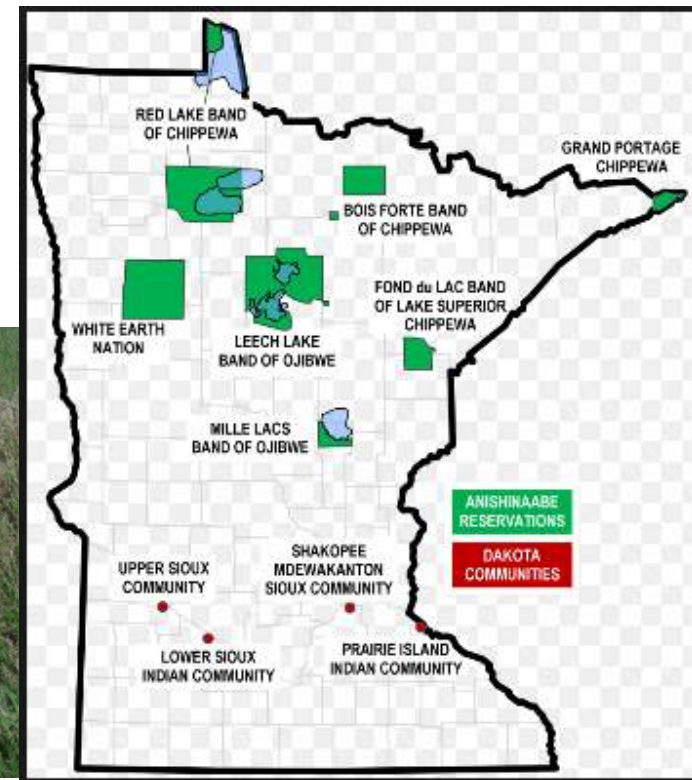
12:45 pm Debris classifications/waste profiles  
1:30 pm Temporary debris staging and reduction sites/pickup schedule  
2:15 pm Break  
2:30 pm Alternative waste diversion/disposal facilities  
3:15 pm Debris damage assessment

4:00 pm Summary/Round Robin – What will be your next steps to prepare for disaster debris management?

4:30 pm Adjourn

# Tribal Outreach: MN Roundtable

- Partnering with Mille Lacs Band for a Tribal Talking Circle concerning handling of hazardous substances and chemical releases
- Include all 11 MN Tribe for uniformity in response
- Contact: OSC David Morrison



## For Additional Information:

Kathy Halbur  
EPA Region 5 OSC  
920-662-5424  
halbur.kathy@epa.gov

MSTC C. Dean Johnston  
MSU Duluth Contingency Planning Dept  
(218) 725-3812  
Christopher.D.Johnston@uscg.mil



[www.rrt5.org/RRT/TribalContacts](http://www.rrt5.org/RRT/TribalContacts)  
[www.epaossc.org/R5tribalresources](http://www.epaossc.org/R5tribalresources)

